



## QUEENSLAND POLICE SERVICE

## ROAD CLOSURE PERMIT

Transport Operations (Road Use Management) Act 1995

QP 0892  
08/11  
Δ7

## DETAILS

## Gympie Permit 2024/13

**Brian EVERITT** (mobile phone number: **0439 821 786**) on behalf of the **Brisbane Sporting Car Club** whose signature appears hereon, is hereby permitted, subject to the conditions specified hereunder, to conduct the following road closure/s:

**EVENT:** **2024 ACCENT BENCHTOPS RALLY QUEENSLAND**  
Car Rally

**SPECIAL EVENT:** Has a Special Event Permit been issued for this event? **Yes**

This Permit shall remain in force from **Saturday, 29th June, 2024, at 6:00 am** to **Sunday, 30th June, 2024, at 5:00 pm** unless sooner suspended, surrendered or cancelled.

## ROAD CLOSURES

Start Time (00:00 am / pm)	Finish Time (00:00 am / pm)	Name of all road/s to be closed	Comments (e.g. single lane closure only)
29 <sup>th</sup> of June 24 6:00 am	6:30 pm	<ul style="list-style-type: none"> <li>• <b>Heathcote Road</b> – Langshaw to Poulson's Road.</li> <li>• <b>Poulson's Road</b> to the Country Music Muster Site.</li> </ul>	
6:00 am	6:30 pm	<ul style="list-style-type: none"> <li>• <b>Woodland Road</b></li> <li>• <b>Bellbird Road</b></li> <li>• <b>Colburn Road</b></li> </ul>	All Roads in Amamoor State Forest.
6:00 am	6:30 pm	<ul style="list-style-type: none"> <li>• <b>Sterling Road</b> (Upper Kandanga) to the junction of Ernst Road.</li> <li>• <b>Ernst Road</b> to the junction of Melawondi Road.</li> <li>• <b>Melawondi Road</b> from the junction of Ernst Road to the Melawondi State Forest boundary.</li> <li>• <b>Mitchell Creek Road</b></li> </ul>	
6:00 am	6:30 pm	<ul style="list-style-type: none"> <li>• <b>Stirling Crossing Road</b></li> <li>• <b>Casey Gully Road</b></li> <li>• <b>Western Creek Road</b></li> </ul>	All roads in Imbil State Forest.
30 <sup>th</sup> of June 24 7:30 am	5:00 pm	<ul style="list-style-type: none"> <li>• <b>Reid Road</b> (Lower Wonga) from the junction of Golden Hills Road (Lower Wonga).</li> <li>• <b>Paff Road</b> to the junction of Greendale Road.</li> <li>• <b>Greendale Road</b> to property number 238 Greendale Road.</li> </ul>	

Signature of Applicant Brian Everitt  
(Only if acknowledging agreement to these conditions)


SUPERINTENDENT OF TRAFFIC  
(Grantley MARCUS, SUPT, 4007206)

OFFICIAL


7:30 am	5:00 pm	<ul style="list-style-type: none"> <li>• <b>Little Widgee Road</b> (Widgee) from the Glastonbury Forest boundary to Property number 255 Little Widgee Road.</li> </ul>	
7:30 am	5:00 pm	<ul style="list-style-type: none"> <li>• <b>Golden Hills Road</b> (Widgee) from the junction of Reid Road to the junction of Reinke Road.</li> <li>• <b>Reinke Road</b> (Glastonbury) from the junction of Golden Hills Road to the junction of Diggins Road.</li> <li>• <b>Diggins Road</b> (Glastonbury) from the junction of Reinke Road to the junction of East Diggins Road.</li> </ul>	

**DETOUR**

Start Time (00:00 am / pm)	Finish Time (00:00 am / pm)	Intersecting Roads	Comments (e.g. single lane closure only)
-------------------------------	--------------------------------	--------------------	--



Signature of Applicant Brian Everitt  
(Only if acknowledging agreement to these conditions)



SUPERINTENDENT OF TRAFFIC  
(Grantley MARCUS, SUPT, 4007206)


**CONDITIONS**


1. Full barricading affixed with 'Road Closed' signs (as designated under the *Qld Manual of Uniform Traffic Control Devices*) shall be erected at all closed intersections and the applicant shall be responsible for any fees incurred;
2. Police or accredited traffic control officers shall be deployed at all intersections along closed roads and the applicant shall be responsible for any fees incurred;
3. This permit may be cancelled or the conditions altered by a police officer for the safe and effective regulation of traffic, or the safety of the general public and participants;
4. All roads shall be re-opened at the nominated times and any remaining participants of the associated event shall complete the event utilising footpaths or, where safe to do so, the far left side of the roadway;
5. The Qld Fire and Rescue Service, Qld Ambulance Service, Gympie Regional Council and the Queensland Taxi Council shall be advised of the road closures;
6. The applicant shall advise in writing, all owners / occupiers of businesses and residences located along roads which will be closed, either partially or fully, of the road closure/s and the associated event;
7. The applicant shall advertise all road closures and traffic deviations in a relevant major newspaper, covering the region the event will be conducted in, at least two days prior to the event date;
8. The issue of this permit does not exempt the applicant from obtaining any relevant permit or authority required by another authority, occupier or owner, e.g. Local Government, Department of Transport and Main Roads, private property owner, lease holder, etc.;
9. A copy of this permit (and all associated permits) shall be held by the applicant or nominated person during the event and shall be produced to police if required.

Issued at: Wide Bay Burnett District Office at Maryborough on ~~Day-Month~~ 2024.  
25 June

**Privacy Collection Statement**

The collection of this information is authorised by the *Police Service Administration Act 1990*. The information may be used to assist in performing the statutory functions and responsibilities of the Queensland Police Service (QPS). The QPS may disclose some or all of this information to other State and Federal Government agencies as provided for by legislation or in accordance with the *Information Privacy Act 2009*.

  
Signature of Applicant Brian Everitt  
(Only if acknowledging agreement to these conditions)

  
SUPERINTENDENT OF TRAFFIC  
(Grantley MARCUS, SUPT, 4007206)